

## Internet Mapping Framework 1 (IMF) to Common Web Mapping (CWM) Legend Comparison

### IMF Legend

---

**Map Legend** [Settings](#)

---

- MTO Grid (MTO)
- Mineral Tenure (current)
- Mineral Claim
- Mineral Lease
- Mineral Tenure (history)
- Mineral Reserves (current)
- Placer Claim Designation
- Placer Lease Designation
- No Staking Reserve
- Conditional Reserve
- Release Required Reserve
- Surface Restriction
- Recreation Area
- Others
- Mining Division (MTO)
- Industrial Mineral Potential by Rank
- Lowest
- 79 - 169
- 170 - 185

### CWM Legend

---

**Legend** ⏪ X



































---

- Mineral Titles (MTO)**
- Title (current)**
- LEASE
- CLAIM
- Title (history)**
- 
- Reserves**
- No Registration
- Conditional
- Heritage/Historic Site
- Reserves (history)**
- Conditional
- No Registration
- Heritage/Historic Site
- Mining Division**
- 
- Other Mining Layers**
- Industrial Mineral Potential by Rank - Colour Themed**









# Layer Folders

Titles (MTO) - Mineral, Placer, Coal Map Viewers .....	3
Coal Grid - Coal Map Viewer .....	4
Tenure History by year - Mineral and Placer Map Viewers .....	5
Other Mining Layers - Mineral, Placer, Coal Map Viewers .....	6
Crown Land Layers (Tantalis) - Mineral, Placer, Coal Map Viewers.....	7
Administrative Boundaries - Mineral, Placer, Coal Map Viewers .....	8
First Nations Layers - Mineral, Placer, Coal Map Viewers.....	15
Private Land Layers - Mineral, Placer, Coal Map Viewers .....	16
Other Resource Layers - Mineral, Placer, Coal Map Viewers.....	17
Base Maps - Mineral, Placer, Coal Map Viewers .....	18
Imagery - Mineral, Placer, Coal Map Viewers .....	19

# Titles (MTO) - Mineral, Placer, or Coal Map Viewers

Layer	IMF 1	CWM
MTO Grid	Mineral/Placer only 	Mineral/Placer only 
Title (current)	Mineral/Placer only  Mineral (Placer) Claim  Mineral (Placer) Lease  Coal only  Coal License  Coal Lease  Coal Application	Mineral/Placer only  LEASE  CLAIM  Coal only  Coal Lease  Coal Licence  Coal Licence Application
Title (history)		
Reserves	 No Staking Reserve  Conditional Reserve  Release Required Reserve  Surface Restriction  Recreation Area  Others	Mineral/Placer only  No Registration  Conditional  Heritage/Historic Site  Coal only 
Placer Claim Areas	Placer only  <b>Placer Claim Designation</b> Placed under Reserves.	Placer only  Placer Claim Areas
Placer Claim and Lease Areas	Placer only  <b>Placer Lease Designation</b> Placed under Reserves.	Placer only  Placer Claim and Lease Areas
Reserves (history)	Unavailable	Mineral/Placer only  Conditional  No Registration  Heritage/Historic Site  Coal only 
Mining Division		

# Coal Grid - Coal Map Viewer






Layer	IMF 1	CWM
Coal Grid Mapsheet		
Coal Grid Map Group		
Coal Grid Block		
Coal Grid Units		

# Tenure History by Year - Mineral or Placer Map Viewer

Layer

IMF 1

CWM




Tenure (history) - 2008		Unavailable
Tenure (history) - 2007		Unavailable
Tenure (history) - 2006		Unavailable
Tenure (history) - 2005		Unavailable
Tenure (history) - 2004		Unavailable

# Other Mining Layers - Mineral, Placer, or Coal Map Viewer





















Layer

IMF 1

CWM

<p>Mining Status</p>	<ul style="list-style-type: none"> <li> Producer</li> <li> Past Producer</li> <li> Developed Prospect</li> <li> All others</li> </ul>	<ul style="list-style-type: none"> <li> Producer</li> <li> Past Producer</li> <li> Developed Prospect</li> <li> Other</li> </ul>
<p>Industrial Mineral Potential by Rank</p>	<ul style="list-style-type: none"> <li> Lowest</li> <li> 79 - 169</li> <li> 170 - 185</li> <li> 186 - 230</li> <li> 231 - 286</li> <li> 287 - 355</li> <li> 356 - 462</li> <li> 463 - 581</li> <li> 582 - 692</li> <li> Highest</li> <li> All Others</li> </ul>	<p>Colour Themed</p> <ul style="list-style-type: none"> <li> 000 - 078 Lowest</li> <li> 079 - 169</li> <li> 170 - 185</li> <li> 186 - 230</li> <li> 231 - 286</li> <li> 287 - 355</li> <li> 356 - 462</li> <li> 463 - 581</li> <li> 582 - 692</li> <li> 693 - 794 Highest</li> </ul> <p>Outlined</p> <ul style="list-style-type: none"> <li></li> </ul>
<p>Metallic Mineral Potential by Rank</p>	<ul style="list-style-type: none"> <li> Lowest</li> <li> 128 - 138</li> <li> 139 - 170</li> <li> 171 - 230</li> <li> 231 - 292</li> <li> 293 - 367</li> <li> 368 - 447</li> <li> 448 - 557</li> <li> 558 - 716</li> <li> Highest</li> <li> All Others</li> </ul>	<p>Colour Themed</p> <ul style="list-style-type: none"> <li> 000 - 128 Lowest</li> <li> 129 - 137</li> <li> 138 - 169</li> <li> 170 - 229</li> <li> 230 - 291</li> <li> 292 - 366</li> <li> 367 - 446</li> <li> 447 - 556</li> <li> 557 - 715</li> <li> 716 - 794 Highest</li> </ul> <p>Outlined</p> <ul style="list-style-type: none"> <li></li> </ul>
<p>MTA - Crown Granted Mineral Claims</p>	<p>Unavailable</p>	<p>Colour Themed</p> <ul style="list-style-type: none"> <li> Unknown</li> <li> Cancelled</li> <li> Crown Granted</li> <li> Escheated</li> <li> Not Granted</li> <li> Reverted</li> <li> Surrendered</li> </ul> <p>Outlined</p> <ul style="list-style-type: none"> <li></li> </ul>

# Crown Land Layers (Tantalis) - Mineral, Placer, or Coal Map Viewer






































Layer	IMF 1	CWM
<p>Survey Parcels</p> <p>-- Legal Descriptions</p>		<ul style="list-style-type: none"> <li> Land Act Primary Parcels - Tantalis - Colour Filled</li> <li> Land Act Subdivision Parcels - Tantalis - Colour Filled</li> <li> Outlined</li> </ul> <p>Label Text    Legal Description</p>
<p>Survey Parcel Right of Ways</p> <p>-- Legal Descriptions</p>		<ul style="list-style-type: none"> <li> Colour Filled</li> <li> Outlined</li> </ul> <p>Label Text    Legal Description</p> <p><small>*Renamed Land Act Survey Parcel Right of Ways</small></p>
<p>Crown Land Leases</p>	<ul style="list-style-type: none"> <li> Crown Land Lease - Application</li> <li> Crown Land Lease - Tenure</li> </ul>	<ul style="list-style-type: none"> <li> Lease Applications - Tantalis - Colour Filled</li> <li> Lease Applications - Tantalis - Outlined</li> <li> Lease Tenures - Tantalis - Colour Filled</li> <li> Lease Tenures - Tantalis - Outlined</li> </ul>
<p>Tantalis Surface Ownership</p>	<ul style="list-style-type: none"> <li> Private</li> <li> Crown</li> </ul>	<ul style="list-style-type: none"> <li> Private</li> <li> Crown</li> </ul>
<p>Surveyed Transport</p>		<ul style="list-style-type: none"> <li> Colour Filled</li> <li> Outlined</li> </ul> <p><small>*Renamed Transportation Corridors</small></p>

# Administrative Boundaries - Mineral, Placer, or Coal Map Viewer

Layer
























IMF 1

CWM

Parks		 *Renamed Provincial Parks
National Parks		 Colour Filled  Outlined
Conservancy Areas		
Regional Districts		<p>Colour Themed</p> <ul style="list-style-type: none"> <li> ALBERNI-CLAYOQUOT</li> <li> BULKLEY-NECHAKO</li> <li> CAPITAL</li> <li> CARIBOO</li> <li> CENTRAL COAST</li> <li> CENTRAL KOOTENAY</li> <li> CENTRAL OKANAGAN</li> <li> COLUMBIA SHUSWAP</li> <li> COMOX VALLEY</li> <li> COWICHAN VALLEY</li> <li> EAST KOOTENAY</li> <li> FRASER VALLEY</li> <li> FRASER-FORT GEORGE</li> <li> GREATER VANCOUVER</li> <li> KITIMAT-STIKINE</li> <li> KOOTENAY BOUNDARY</li> <li> MOUNT WADDINGTON</li> <li> NANAIMO</li> <li> NORTH OKANAGAN</li> <li> OKANAGAN-SIMILKAMEEN</li> <li> PEACE RIVER</li> <li> POWELL RIVER</li> <li> SKEENA-QUEEN CHARLOTTE</li> <li> SQUAMISH-LILLOOET</li> <li> STIKINE</li> <li> STRATHCONA</li> <li> SUNSHINE COAST</li> <li> THOMPSON-NICOLA</li> <li> Outlined</li> </ul>



# Administrative Boundaries - Mineral, Placer, or Coal Map Viewer

Layer	IMF 1	CWM
Agricultural Land Reserves		 Lines  Polygons *Renamed ALC Agricultural Land Reserves
Tree Farm Licence (TFL)		 Colour Filled  Outlined
Tree Farm Licence Additions	Unavailable	 Colour Filled  Outlined
Mountain Pine Beetle Salvage Area		 Colour Filled  Outlined
Federal Transfer Lands		 Colour Filled  Outlined
Land Districts		 Colour Filled  Outlined
Municipal Boundaries		 Colour Filled  Outlined
Provincial Electoral Districts of British Columbia		 Colour Filled  Outlined

# Administrative Boundaries - Mineral, Placer, or Coal Map Viewer

Layer

IMF 1

CWM

Community Watersheds



- Colour Filled
- Outlined

Major Watersheds



- Colour Filled
- Fraser River
  - Alaska Rivers
  - Alsek River
  - Atlin River
  - Babine River
  - Beaton River
  - Beaver River
  - Bell-Irving River
  - Bulkley River
  - Canoe River
  - Chilcotin River
  - Chinchaga River
  - Chutine River
  - Coal River
  - Columbia River
  - Cranberry River
  - Damdochax River
  - Dease River
  - Exchamsiks River
  - Fantail River
  - Finlay River
  - Fort Nelson River
  - Gladys River
  - Graham Island Islands
  - Graham Island Rivers
  - Halfway River
  - Harrison River
  - Hay River
  - Illecillewaet River
  - Inklin River
  - Ishkheenickh River
  - Iskut River

# Administrative Boundaries - Mineral, Placer, or Coal Map Viewer

Layer

IMF 1

CWM

Major Watersheds (cont.)

- Jennings River
- Kechika River
- Kettle River
- Kicking Horse River
- King Salmon Creek
- Kinskuch River
- Kiskatinaw River
- Kispiox River
- Kitseguella River
- Kitsumkalum River
- Klappan River
- Klastline River
- Kowatua Creek
- Lakelse River
- Liard River
- Lillooet River
- Lower Kootenay River
- MacKenzie River
- McGregor River
- Mess Creek
- Meziadin River
- Moresby Island Islands
- Moresby Island Rivers
- Muskaboo River
- Nahlin River
- Nakina River
- Nass River
- Nation River
- Nechako River
- North Coast Islands
- North Coast Rivers
- North Thompson River
- Okanagan River
- Omineca River
- Parsnip River
- Peace River
- Pend-d'Oreille River
- Petitot River

# Administrative Boundaries - Mineral, Placer, or Coal Map Viewer

Layer

IMF 1

CWM

Major Watersheds (cont.)

- Pine River
- Pitman River
- Quesnel River
- Rabbit River
- Rancheria River
- Sheslay River
- Skeena River
- Smoky River
- South Coast Islands
- South Coast Rivers
- South Thompson River
- Spatsizi River
- Spillimacheen River
- Stikine River
- Stuart River
- Sustut River
- Sutlahine Creek
- Swift River
- Tagish River
- Tahltan River
- Takhini River
- Taku River
- Taylor River
- Teslin River
- Thompson River
- Toad River
- Tulsequah River
- Tutshi River
- Tuya River
- Upper Kootenay River
- Van. Isle. (East) Gulf Islands
- Van. Isle. (West) Islands
- Vancouver Island (East) Rivers
- Vancouver Island (West) Rivers
- Wann River
- Washington (Coast) Rivers
- West Road River
- White River

# Administrative Boundaries - Mineral, Placer, or Coal Map Viewer

Layer

IMF 1

CWM

Major Watersheds (cont.)

- Yeth Creek
- Zymoetz River
- Outlined

Major Cities

.

Unavailable

Natural Resource Areas

Unavailable

- Colour Themed
- Coast Natural Resource Area
  - North Natural Resource Area
  - South Natural Resource Area
  - Outlined

Natural Resource Districts

Unavailable

- Colour Themed
- 100 Mile House Natural Resource ...
  - Campbell River Natural Resource ...
  - Cariboo-Chilcotin Natural Resou ...
  - Cascades Natural Resource Dist ...
  - Chilliwack Natural Resource Dist ...
  - Coast Mountains Natural Resour ...
  - Fort Nelson Natural Resource Di ...
  - Fort St. James Natural Resource ...
  - Haida Gwaii Natural Resource D ...
  - Mackenzie Natural Resource Dist ...
  - Nadina Natural Resource District ...
  - North Island - Central Coast Natu ...
  - Okanagan Shuswap Natural Res ...
  - Peace Natural Resource District ...
  - Prince George Natural Resource ...
  - Quesnel Natural Resource Distri ...
  - Rocky Mountain Natural Resourc ...
  - Sea to Sky Natural Resource Dist ...
  - Selkirk Natural Resource District ...
  - Skeena Stikine Natural Resource ...
  - South Island Natural Resource D ...
  - Sunshine Coast Natural Resourc ...
  - Thompson Rivers Natural Resou ...
  - Vanderhoof Natural Resource Di ...
  - Outlined

# Administrative Boundaries - Mineral, Placer, or Coal Map Viewer

Layer

IMF 1

CWM

Natural Resource Regions

Unavailable

- Colour Themed
-  Cariboo Natural Resource Regio...
  -  Kootenay-Boundary Natural Resc...
  -  Northeast Natural Resource Reg...
  -  Omineca Natural Resource Regi...
  -  Skeena Natural Resource Regioi...
  -  South Coast Natural Resource R...
  -  Thompson-Okanagan Natural R...
  -  West Coast Natural Resource R...
  -  Outlined

Ecological Reserves

Unavailable



Protected Areas

Unavailable














Recreation Areas

Unavailable




































Strategic Land and Resource Plans

Unavailable

- Colour Themed by Plan Type
-  CORE Plan
  -  Coastal Marine Plan
  -  Higher Level Plan
  -  Land and Resource Managemen...
  -  Land Use Plan
  -  Planning Extent
  -  Regional Land Use Plan
  -  Sustainable Resource Managem...
  -  Strategic Land and Resource Pla...
  -  Study Area
  -  Outlined

# First Nations Layers - Mineral, Placer, or Coal Map Viewer

Layer	IMF 1	CWM
Indian Reserves		 Colour Filled  Outlined
First Nations Treaty Lands		<p>Colour Themed</p> <ul style="list-style-type: none"> <li> Huu-ay-aht First Nations</li> <li> Ka:'yu:'k'th'/'Che:k'tles7et'h' First N...</li> <li> Nisga'a Nation</li> <li> Toquaht Nation</li> <li> Tsawwassen First Nation</li> <li> Uchucklesaht Tribe</li> <li> Ucluelet First Nation</li> </ul> <p>Outlined</p> <ul style="list-style-type: none"> <li> Huu-ay-aht First Nations</li> <li> Ka:'yu:'k'th'/'Che:k'tles7et'h' First N...</li> <li> Nisga'a Nation</li> <li> Toquaht Nation</li> <li> Tsawwassen First Nation</li> <li> Uchucklesaht Tribe</li> <li> Ucluelet First Nation</li> </ul>
First Nations Treaty Related Lands		<p>Colour Themed</p> <ul style="list-style-type: none"> <li> Huu-ay-aht First Nations</li> <li> Ka:'yu:'k'th'/'Che:k'tles7et'h' First N...</li> <li> Nisga'a Nation</li> <li> Toquaht Nation</li> <li> Tsawwassen First Nation</li> <li> Uchucklesaht Tribe</li> <li> Ucluelet First Nation</li> </ul> <p>Outlined</p> <ul style="list-style-type: none"> <li> Huu-ay-aht First Nations</li> <li> Ka:'yu:'k'th'/'Che:k'tles7et'h' First N...</li> <li> Nisga'a Nation</li> <li> Toquaht Nation</li> <li> Tsawwassen First Nation</li> <li> Uchucklesaht Tribe</li> <li> Ucluelet First Nation</li> </ul>

# Private Land Layers - Mineral, Placer, or Coal Map Viewer

## Layer

Integrated Cadastral Fabric

## IMF 1














\* Split into several layers in CWM

## CWM

- Crown Ownership - All
- Federal Ownership
- Municipal Ownership
- Outlined
- Private Ownership
- Provincial Crown Ownership
- Unknown Ownership



# Other Resource Layers - Mineral, Placer, or Coal Map Viewer

Layer	IMF 1	CWM
Wildlife Habitat Areas		<p>Colour Themed</p> <ul style="list-style-type: none"> <li> Wildlife Habitat Area - Buffer</li> <li> Wildlife Habitat Area - Core</li> <li> Specified Area - Species at Risk</li> </ul> <p>Outlined</p> <ul style="list-style-type: none"> <li> Biodiversity - Wildlife Habitat Areas</li> </ul>
Wildlife Management Areas		<ul style="list-style-type: none"> <li> Colour Filled</li> </ul>
Ungulate Winter Ranges		<p>Colour Filled</p> <ul style="list-style-type: none"> <li> Ungulate Winter Range</li> <li> Specified Area for Ungulate Species</li> </ul> <p>Outlined</p> <ul style="list-style-type: none"> <li> Outlined</li> </ul>

# Base Maps - Mineral, Placer, or Coal Map Viewer

Layer

IMF 1

CWM

- Provincial Boundary
- Water
- Landmarks
- Transportation
- Landforms
- Contours
- Annotation
- Grids

Symbolization for base map layers automatically change depending on the scale ratio (1: 7,500,000, 1: 2,000,000, 1: 250,000, 1: 20,000).

# Imagery - Mineral, Placer, or Coal Map Viewer

Layer

IMF 1

CWM

BC Hillshaded  
Topography

Found under “Layers” folder

Found under “Base Map  
Chooser” drop down menu

TRIM Orthomosaic

Found under “Layers” folder

Found under “Base Map  
Chooser” drop down menu